






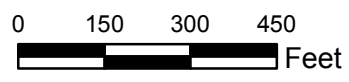
See Page 72

See Page 74

City of Greenville 2014 FEMA Flood Zones



FEMA 2014 Flood Zones	
	Floodway
	100 yr. Flood Zone
	500 yr. Flood Zone
	Reference Grid
	Rivers and Ponds



The flood maps provided by the City of Greenville is a digital mapping product derived from an overlay of the official Federal Emergency Management Agency (FEMA) Digital Firm Flood Insurance Rate Maps (DFIRM) of 2014, and the geographic features (streets, structures, addresses, etc.) created and maintained by the City of Greenville GIS Division.

The data provided in the map is deemed reliable but not guaranteed, and are provided "as is" without warranty of any kind, either express or implied, including but not limited to, the implied warranties of merchantability or fitness for a particular purpose. Use of these materials constitutes acceptance of this disclaimer of liability. Verification of all data contained herein should be obtained by calling the City of Greenville's Engineering Department 864-467-4400.